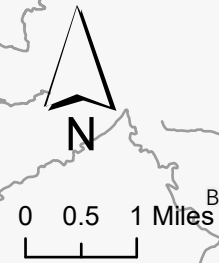


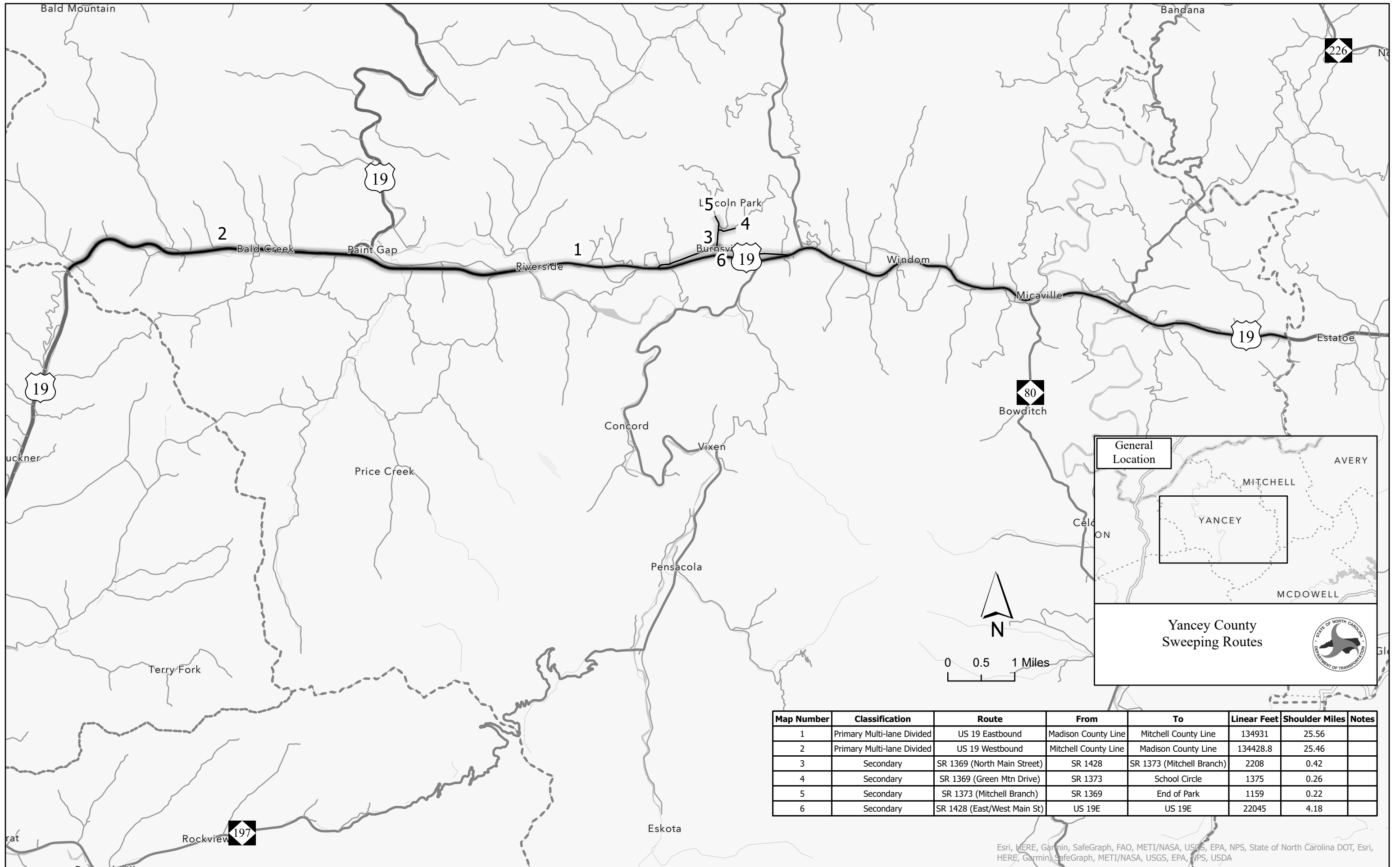
**General Location**

**Madison County Sweeping Routes**



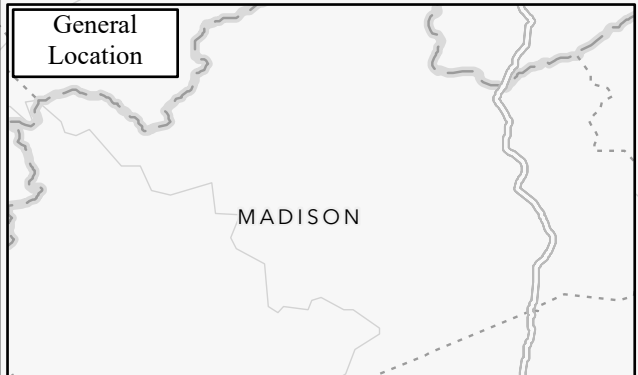
Map Number	Classification	Route	From	To	Linear Feet	Shoulder Miles	Notes
1	Interstate Multilane Divided	I-26 Westbound	Buncombe County Line	TN/NC State Line	82368	15.6	Includes Ramps and Bridges
2	Interstate Multilane Divided	I-26 Eastbound	TN/NC State Line	Buncombe County Line	75240	14.25	Includes Ramps and Bridges
3	Primary Divided	US19 Eastbound	I-26	Yancey County Line	33000	6.25	Includes Bridges
4	Primary Divided	US 19 Westbound	Yancey County Line	I-26	36326.4	6.88	Includes Bridges
5	Primary Divided	US25/70 Northbound	Buncombe County Line	NC 251	528	0.1	Includes Bridges
6	Primary Divided	US25/70 Southbound	NC 251	Buncombe County Line	8448	1.6	Includes Bridges
7	Primary Undivided	US 25/70	NC 213	SR 1601 (Derringer Drive)	12460.8	2.36	Includes Bridges and Ramps
8	Primary Undivided	US25/70 Near Hot Springs	NC 208	TN/NC State Line	9028.8	1.71	Includes Bridges
9	Primary Undivided	US25/70 BUS	SR 1136 (Redmon Rd)	End sidewalk on East side of Marshall	5913.6	1.12	
10	Primary Undivided	NC 213	I-26	Mars Hill City Limit (west)	11827.2	2.24	Includes Bridge over I-26
11	Primary Undivided	NC213	SR 1390 (Fisher Ln)	SR 1370 ( Petersburg Road)	5280	1	
12	Primary Undivided	NC 209	US25/70	Bridge 140	2956.8	0.56	Includes Bridge 140
13	Secondary	SR 1001 (Bailey Branch)	US25/70 Bus	End of Bridge 328	1815	0.34	Includes Bridge 328
14	Secondary	SR 1609 (Main Street - MH)	Chestnut Street	Dormitory Road	5280	1	
15	Secondary	SR 1355 (Bailey Street- MH)	SR 1609 (Main Street - MH)	Baseball Field	1480	0.28	

Madison County, NC, Esri, HERE, Garmin, SafeGraph, FAO, METI/NASA, USGS, EPA, NPS, State of North Carolina DOT, Esri, HERE, Garmin, SafeGraph, METI/NASA, USGS, EPA, NPS, USDA


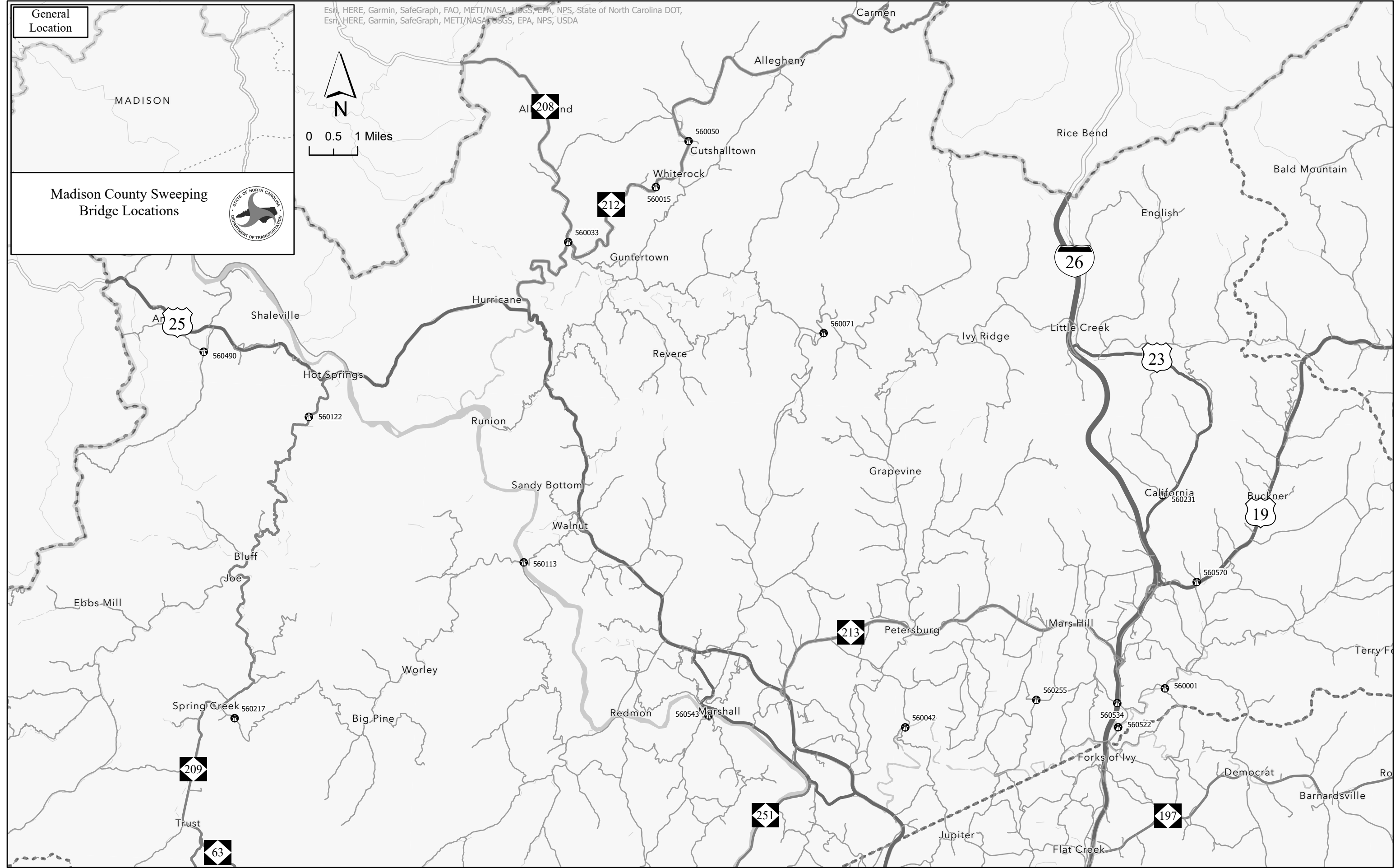


Map Number	Classification	Route	From	To	Linear Feet	Shoulder Miles	Notes
1	Primary Multi-lane Divided	US 19 Eastbound	Madison County Line	Mitchell County Line	134931	25.56	
2	Primary Multi-lane Divided	US 19 Westbound	Mitchell County Line	Madison County Line	134428.8	25.46	
3	Secondary	SR 1369 (North Main Street)	SR 1428	SR 1373 (Mitchell Branch)	2208	0.42	
4	Secondary	SR 1369 (Green Mtn Drive)	SR 1373	School Circle	1375	0.26	
5	Secondary	SR 1373 (Mitchell Branch)	SR 1369	End of Park	1159	0.22	
6	Secondary	SR 1428 (East/West Main St)	US 19E	US 19E	22045	4.18	

Esri, HERE, Garmin, SafeGraph, FAO, METI/NASA, USGS, EPA, NPS, State of North Carolina DOT, Esri, HERE, Garmin, SafeGraph, METI/NASA, USGS, EPA, NPS, USDA



Madison County Sweeping Bridge Locations

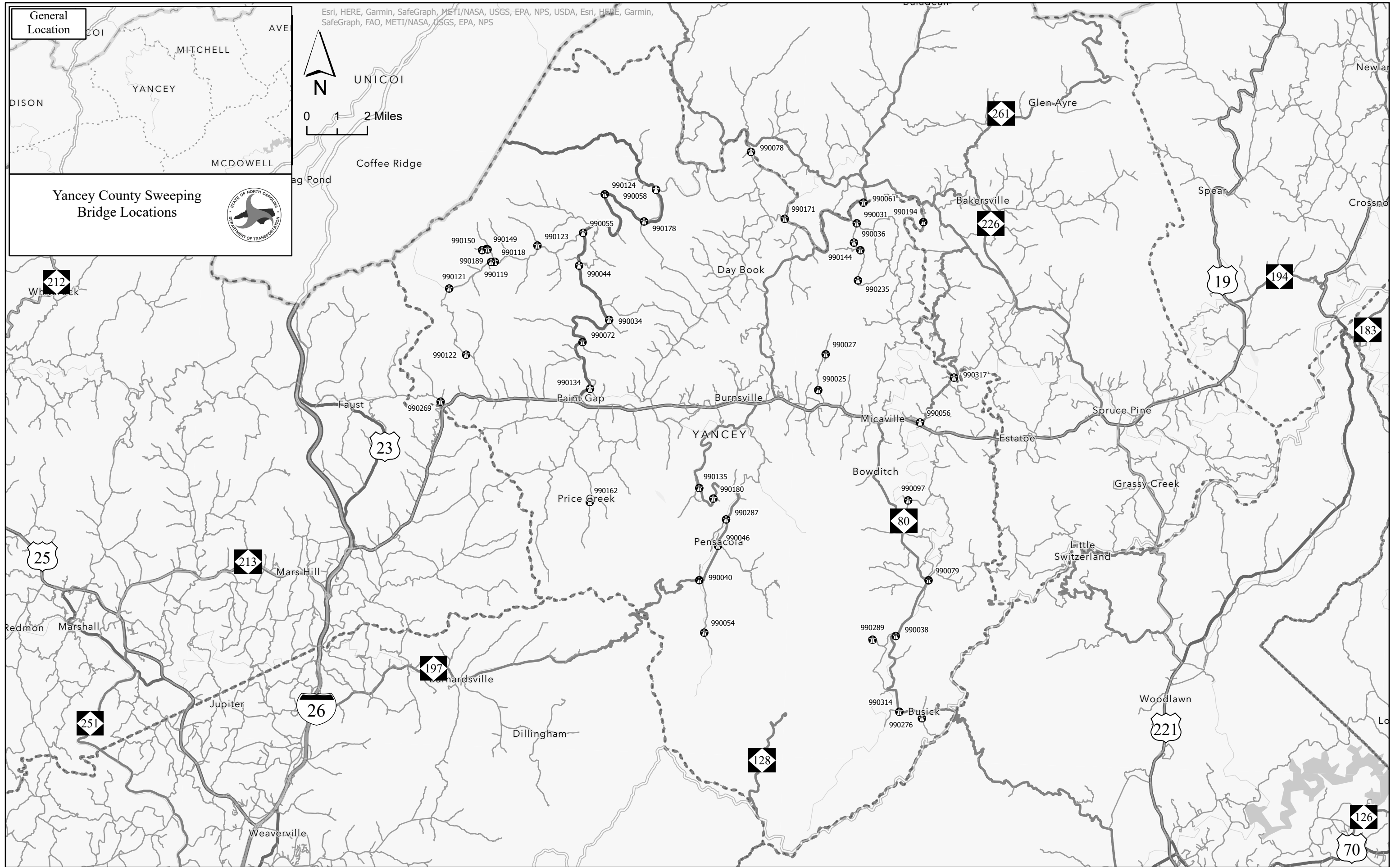





Esri, HERE, Garmin, SafeGraph, METI/NASA, USGS, EPA, NPS, USDA, Esri, HERE, Garmin, SafeGraph, FAO, METI/NASA, USGS, EPA, NPS

**General Location**

**Yancey County Sweeping Bridge Locations**



## 12020059 Bridge Location Descriptions

DIV	County	Bridge Number	Route	Across
13	Madison	560231	SR 1349	CALIFORNIA CREEK
13	Madison	560001	SR 1547	LITTLE IVY CREEK
13	Madison	560255	SR 1559	GABRIELS CREEK
13	Madison	560570	SR 1524	MIDDLE FORK CREEK
13	Madison	560543	SCHOOL ACCESS RD	FRENCH BROAD RIVER
13	Madison	560490	SR 1185	SHUT IN CREEK
13	Madison	560217	SR 1151	BALTIMORE BRANCH
13	Madison	560534	SR 1609	US 19/23
13	Madison	560042	SR 1576	IVY CREEK
13	Madison	560113	SR 1151	FRENCH BROAD RIVER
13	Madison	560015	NC 212	SHELTON LAUREL CREEK
13	Madison	560050	NC 212	SHELTON LAUREL CREEK
13	Madison	560071	SR 1395	BIG LAUREL CREEK
13	Madison	560033	NC 208	LITTLE BRUSH CREEK
13	Madison	560122	NC 209	SPRING CREEK
13	Madison	560522	SR 1609	LITTLE IVY CREEK

DIV	County	Bridge Number	Route	Across
13	Yancey	990118	SR 1395	BALD MOUNTAIN CREEK
13	Yancey	990036	SR 1317	BRUSH CREEK
13	Yancey	990149	SR 1403	ROARING FORK CREEK
13	Yancey	990189	SR 1404	PATSY CREEK
13	Yancey	990150	SR 1403	ROARING FORK CREEK
13	Yancey	990276	SR 1164	DOVERS BRANCH
13	Yancey	990121	SR 1395	BALD MOUNTAIN CREEK
13	Yancey	990054	SR 1100	FALLING WATER BRANCH
13	Yancey	990144	SR 1317	BRUSH CREEK
13	Yancey	990235	SR 1317	BRUSH CREEK
13	Yancey	990025	SR 1323	SHOAL CREEK
13	Yancey	990134	SR 1379	CANE RIVER
13	Yancey	990119	SR 1395	BALD MTN CREEK
13	Yancey	990031	SR 1308	LITTLE BRUSH CREEK
13	Yancey	990162	SR 1121	PRICE CREEK
13	Yancey	990289	SR 1158	COLBERT CREEK
13	Yancey	990061	NC 197	NORTH TOE RIVER
13	Yancey	990317	NC 80	NORTH TOE RIVER, CSX RR
13	Yancey	990027	SR 1323	SHOAL CREEK
13	Yancey	990078	SR 1338	NORTH TOE RIVER
13	Yancey	990058	US 19W	CANE RIVER
13	Yancey	990123	SR 1395	BALD MTN.CREEK
13	Yancey	990038	NC 80	SOUTH TOE RIVER
13	Yancey	990194	SR 1314	NORTH TOE RIVER
13	Yancey	990040	NC 197	CANE RIVER
13	Yancey	990097	SR 1152	SOUTH TOE RIVER
13	Yancey	990056	NC 80	SOUTH TOE RIVER
13	Yancey	990178	SR 1444	CANE RIVER
13	Yancey	990135	SR 1112	CANE RIVER
13	Yancey	990287	SR 1183	CANE RIVER
13	Yancey	990072	SR 1381	CANE RIVER
13	Yancey	990079	SR 1167	SOUTH TOE RIVER
13	Yancey	990124	SR 1413	CANE RIVER
13	Yancey	990180	SR 1179	CANE RIVER
13	Yancey	990055	US 19W	CANE RIVER
13	Yancey	990044	US 19W	CANE RIVER
13	Yancey	990034	US 19W	CANE RIVER
13	Yancey	990122	SR 1395	ELK WALLOW CREEK
13	Yancey	990314	SR 1205	STILL FORK CREEK
13	Yancey	990046	NC 197	CATTAIL CREEK
13	Yancey	990171	SR 1336	JACKS CREEK
13	Yancey	990269	SR 1421	BALD CREEK